










**LEVEL 1
STRATEGIC FLOOD RISK ASSESSMENT**
For
NEWCASTLE CITY COUNCIL

Please select a data type from the dropdown menu below that you wish to view:

Development Sites

	Housing		NCC Boundary
	Employment		Canal
	Mixed Use		Watercourse

	Flood Zone 3b
	Flood Zone 3a
	Flood Zone 2

[Show Site Reference Labels](#)

Detailed Map 3